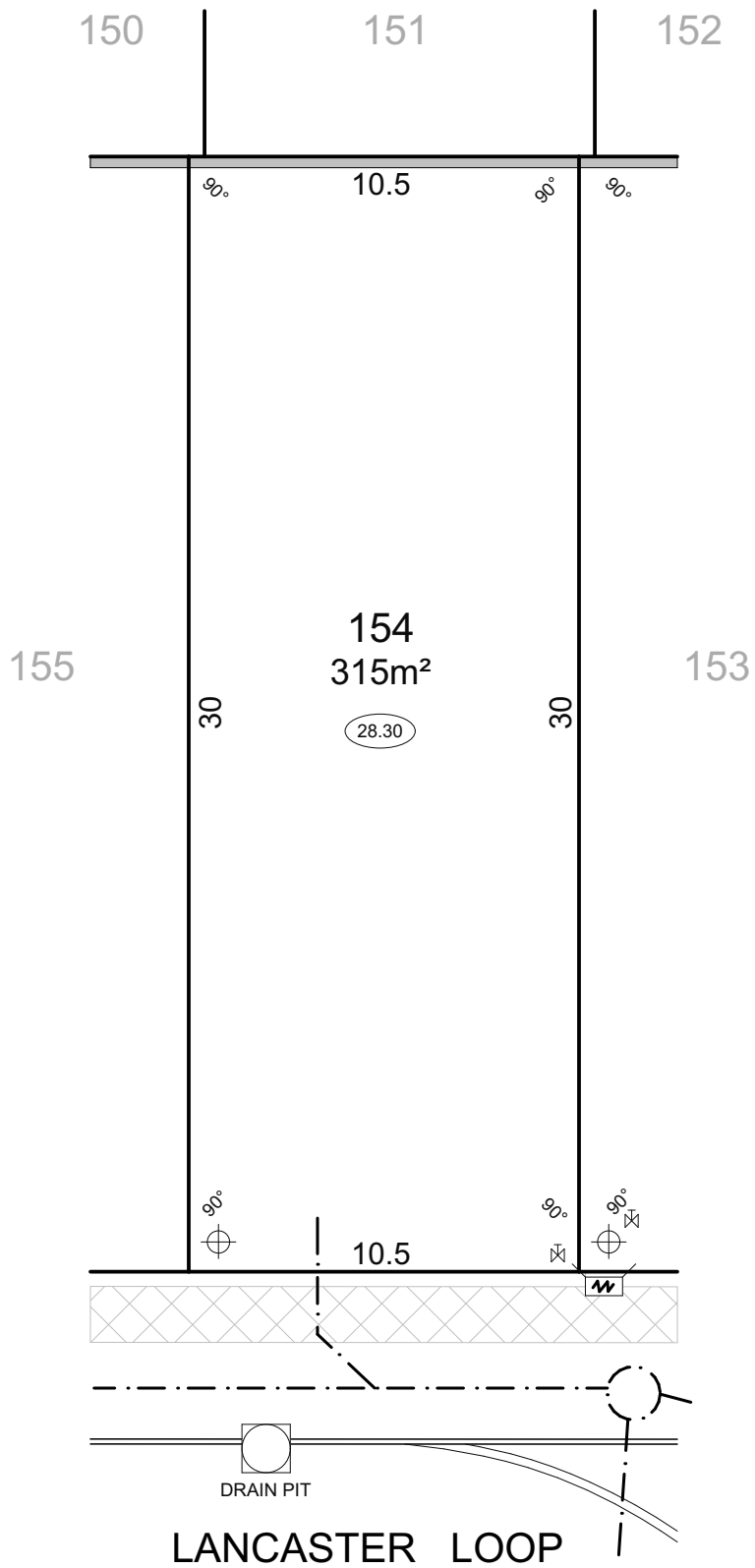
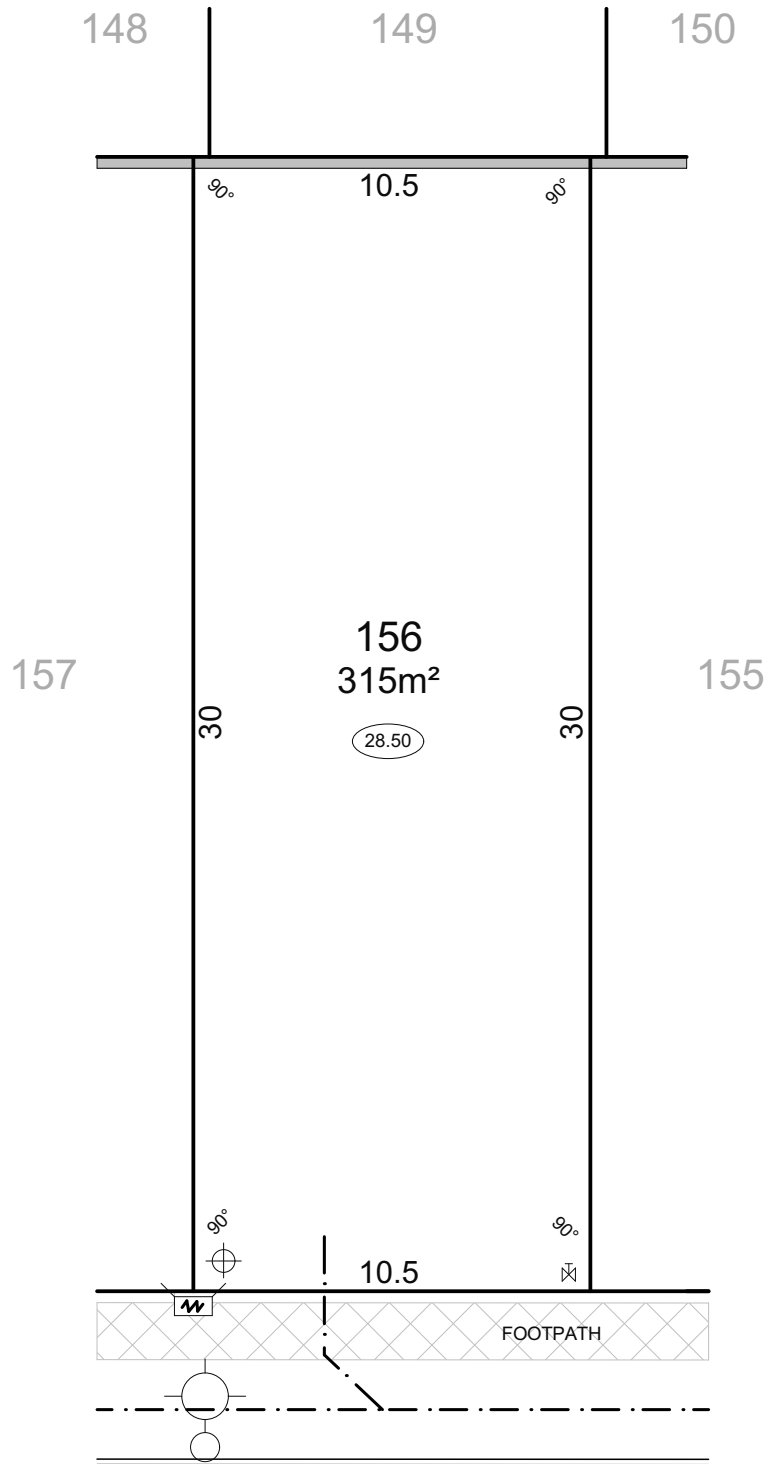


LEGEND														
	POWER DOME		WATER METER			STREET LIGHT			SEWER LINE		RETAINING WALL		FOOTPATH	
<small>NOTE: ALTHOUGH REASONABLE CARE HAS BEEN TAKEN WHILST PREPARING THIS DOCUMENT, LOT DIMENSIONS, AREAS, RETAINING WALL LOCATIONS, FOOTPATH LOCATIONS AND ALL SERVICE LOCATIONS ARE SUBJECT TO CHANGE. FINAL POSITIONS TO BE CONFIRMED BY LICENCED SURVEYOR.</small>														SCALE: 1:200

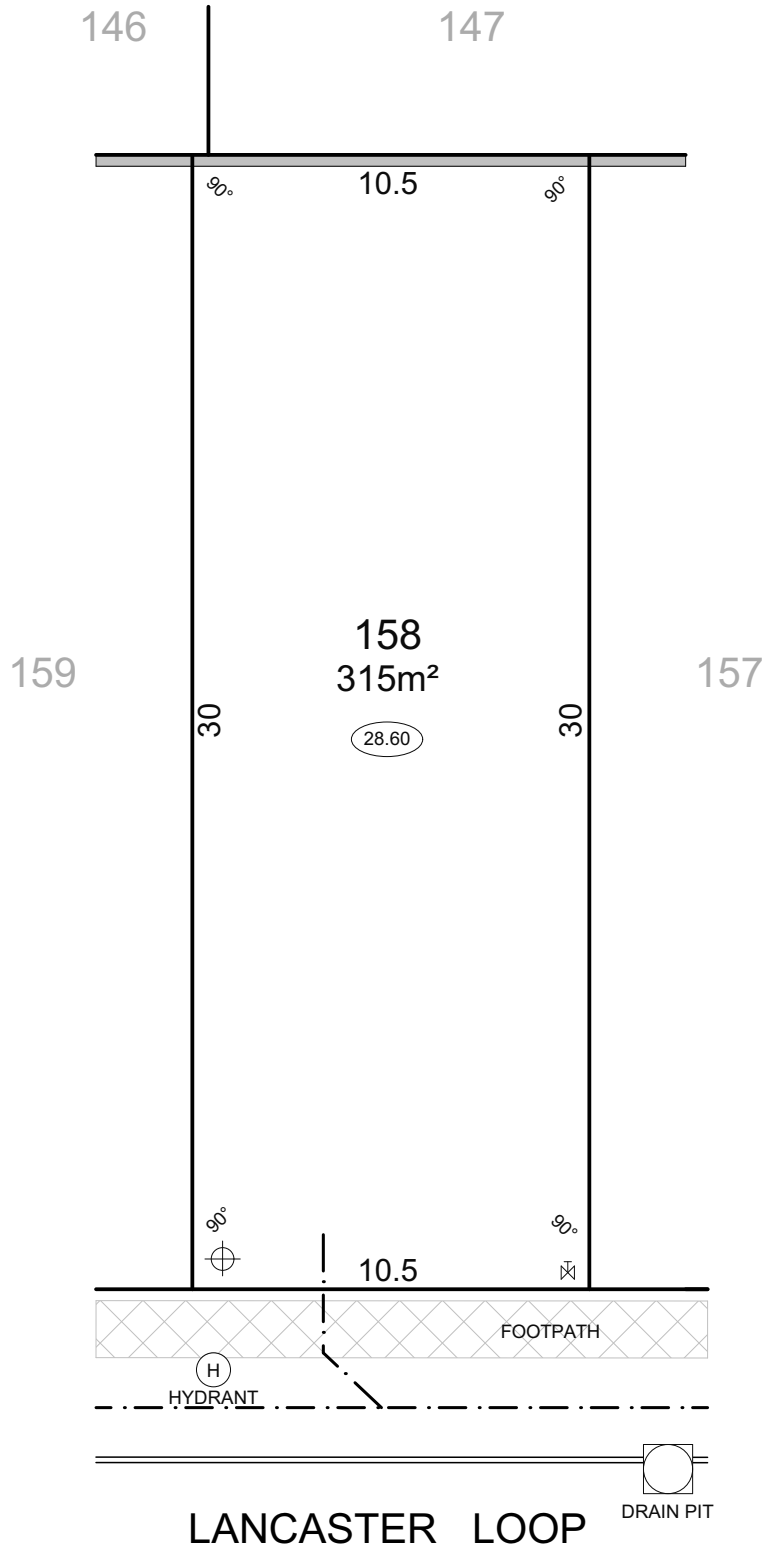


LEGEND							
	POWER DOME		WATER METER		NBN		
	SEWER LINE		RETAINING WALL		FOOTPATH		LOT LEVEL
<small>NOTE: ALTHOUGH REASONABLE CARE HAS BEEN TAKEN WHILST PREPARING THIS DOCUMENT, LOT DIMENSIONS, AREAS, RETAINING WALL LOCATIONS, FOOTPATH LOCATIONS AND ALL SERVICE LOCATIONS ARE SUBJECT TO CHANGE. FINAL POSITIONS TO BE CONFIRMED BY LICENCED SURVEYOR.</small>							SCALE: 1:200

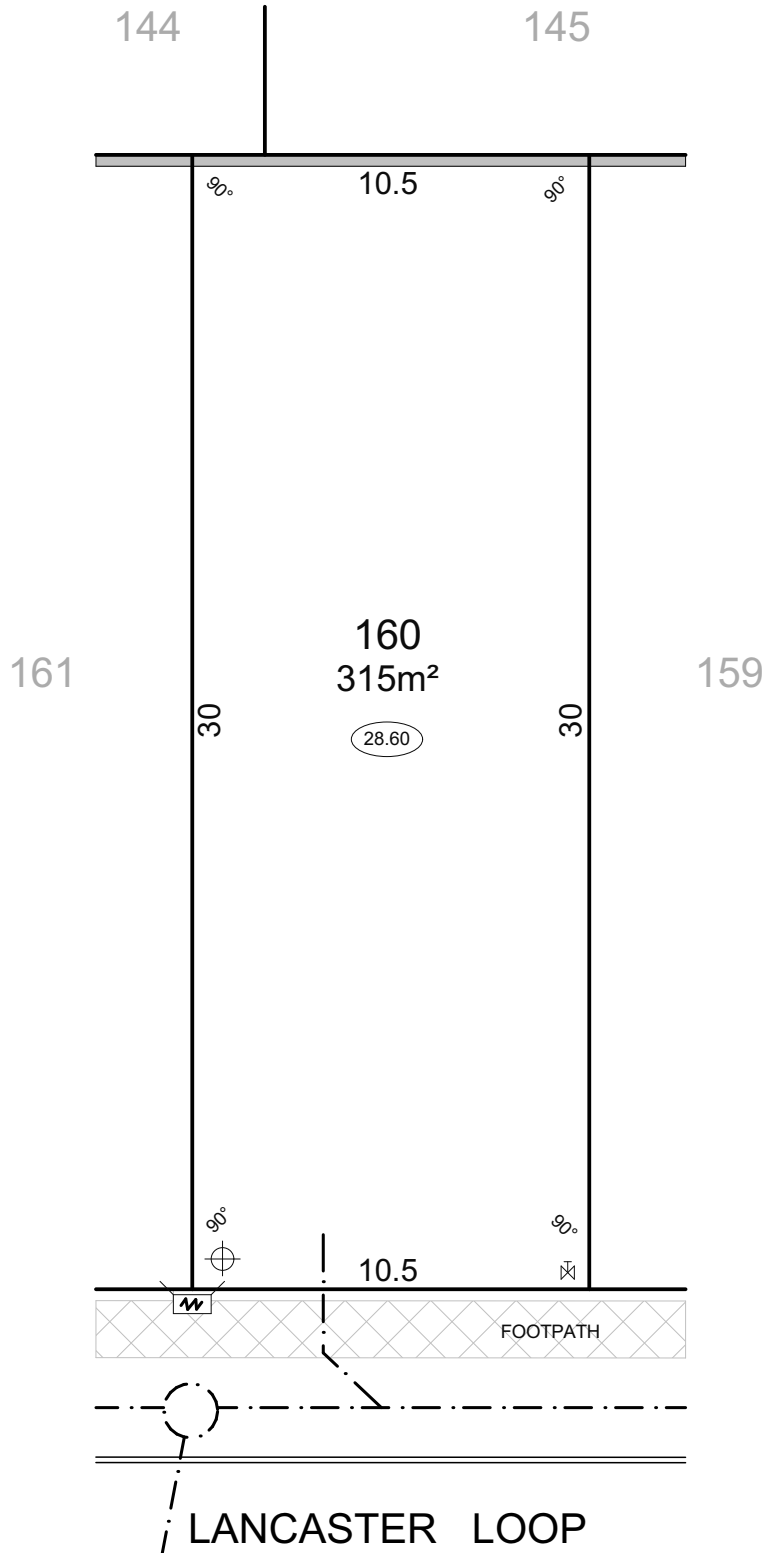


LANCASTER LOOP

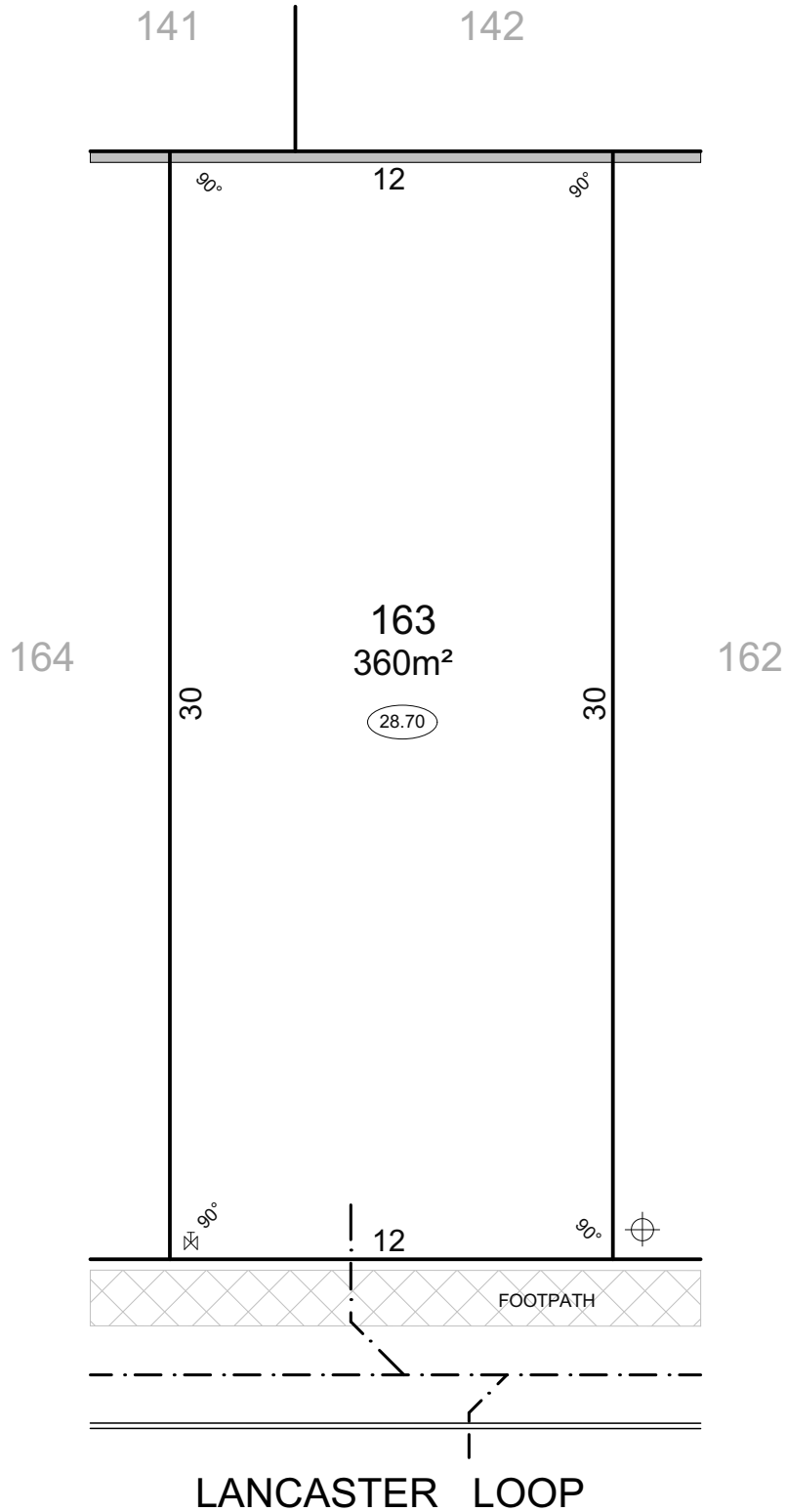
LEGEND														
	POWER DOME		WATER METER			STREET LIGHT			SEWER LINE		RETAINING WALL		FOOTPATH	
<small>NOTE: ALTHOUGH REASONABLE CARE HAS BEEN TAKEN WHILST PREPARING THIS DOCUMENT, LOT DIMENSIONS, AREAS, RETAINING WALL LOCATIONS, FOOTPATH LOCATIONS AND ALL SERVICE LOCATIONS ARE SUBJECT TO CHANGE. FINAL POSITIONS TO BE CONFIRMED BY LICENCED SURVEYOR.</small>														SCALE: 1:200



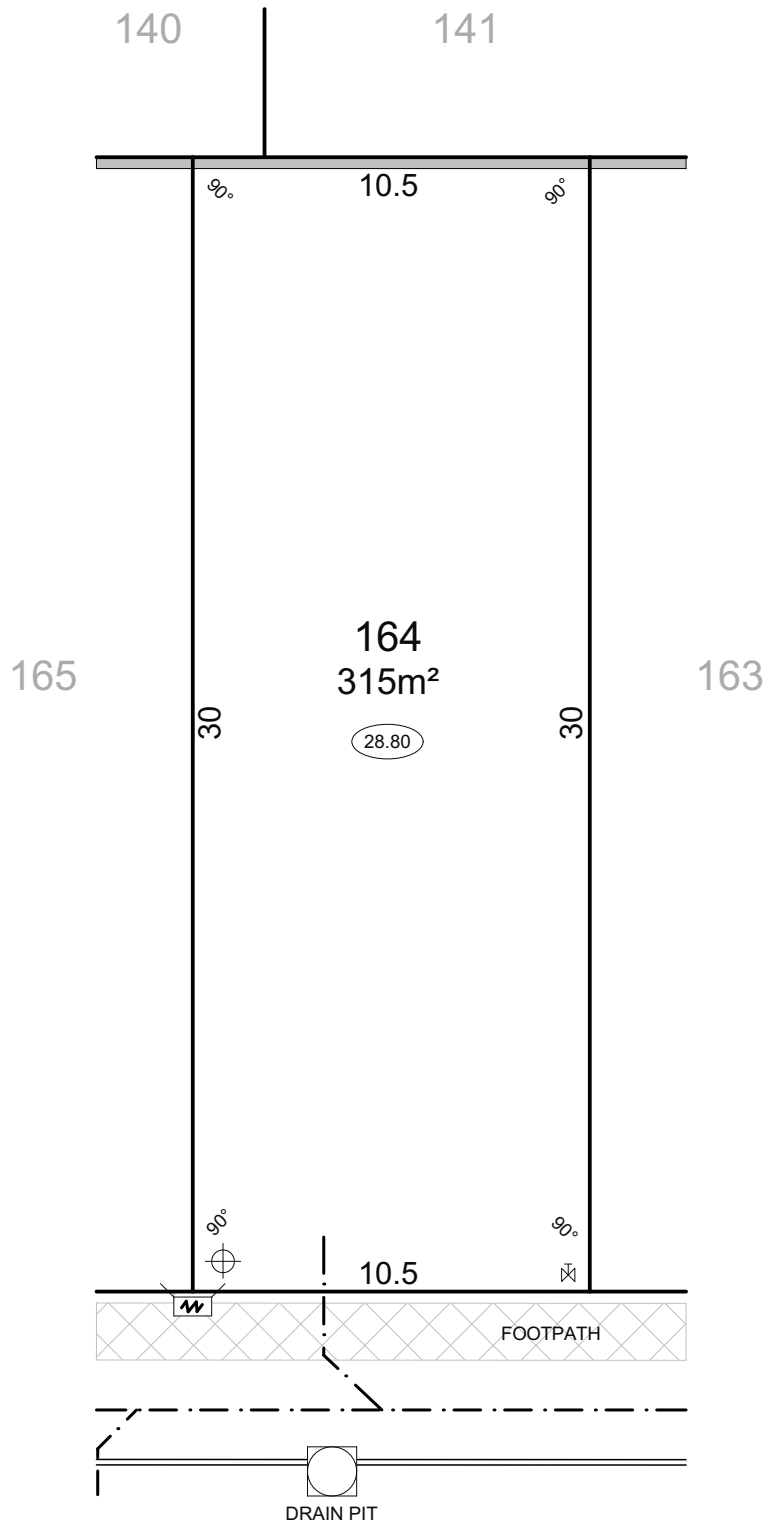
LEGEND														
	POWER DOME		WATER METER			STREET LIGHT			SEWER LINE		RETAINING WALL		FOOTPATH	
<small>NOTE: ALTHOUGH REASONABLE CARE HAS BEEN TAKEN WHILST PREPARING THIS DOCUMENT, LOT DIMENSIONS, AREAS, RETAINING WALL LOCATIONS, FOOTPATH LOCATIONS AND ALL SERVICE LOCATIONS ARE SUBJECT TO CHANGE. FINAL POSITIONS TO BE CONFIRMED BY LICENCED SURVEYOR.</small>														SCALE: 1:200



LEGEND														
	POWER DOME		WATER METER			STREET LIGHT			SEWER LINE		RETAINING WALL		FOOTPATH	
<small>NOTE: ALTHOUGH REASONABLE CARE HAS BEEN TAKEN WHILST PREPARING THIS DOCUMENT, LOT DIMENSIONS, AREAS, RETAINING WALL LOCATIONS, FOOTPATH LOCATIONS AND ALL SERVICE LOCATIONS ARE SUBJECT TO CHANGE. FINAL POSITIONS TO BE CONFIRMED BY LICENCED SURVEYOR.</small>														SCALE: 1:200

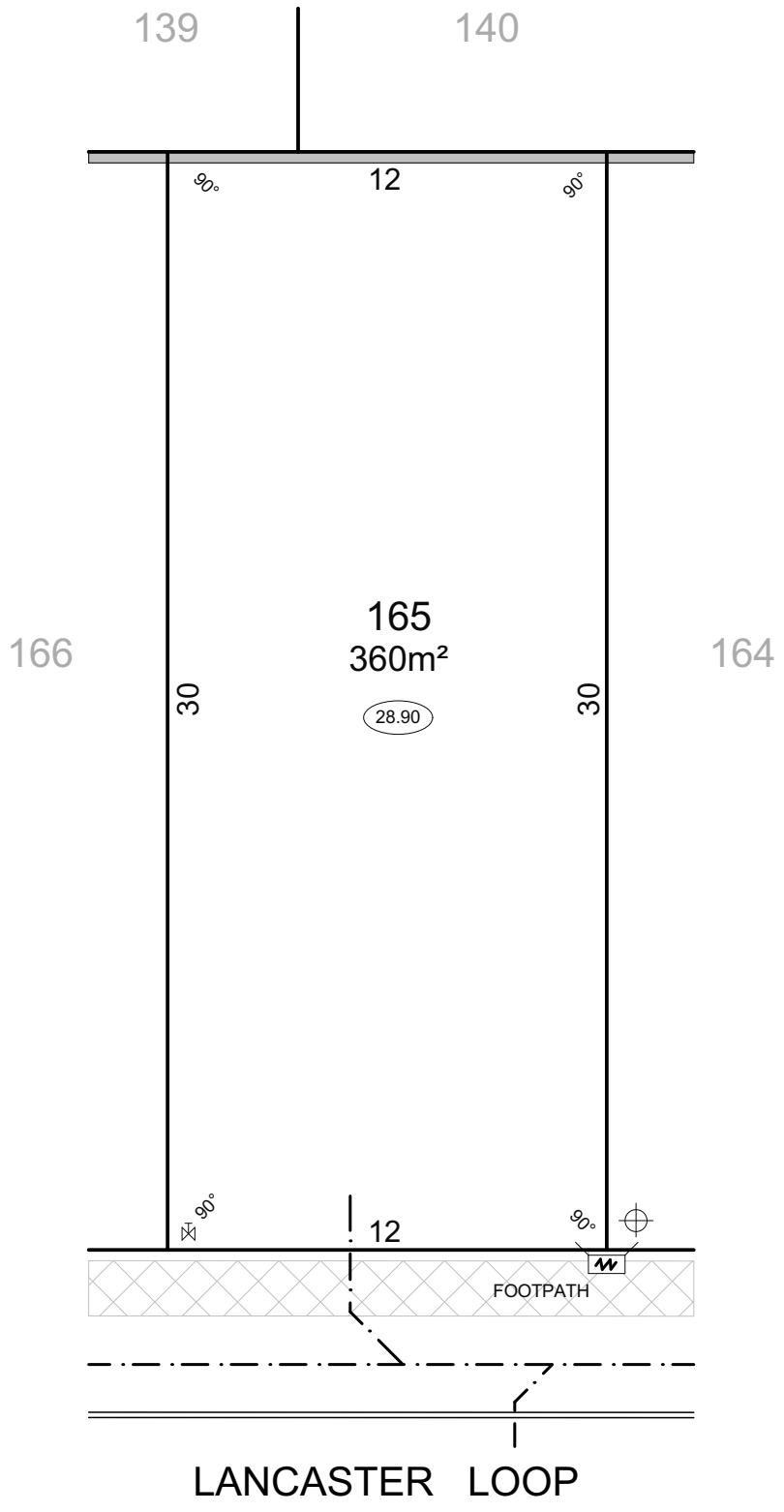


LEGEND							
POWER DOME	WATER METER	NBN	STREET LIGHT	SEWER LINE	RETAINING WALL	FOOTPATH	
<small>NOTE: ALTHOUGH REASONABLE CARE HAS BEEN TAKEN WHILST PREPARING THIS DOCUMENT, LOT DIMENSIONS, AREAS, RETAINING WALL LOCATIONS, FOOTPATH LOCATIONS AND ALL SERVICE LOCATIONS ARE SUBJECT TO CHANGE. FINAL POSITIONS TO BE CONFIRMED BY LICENCED SURVEYOR.</small>							SCALE: 1:200

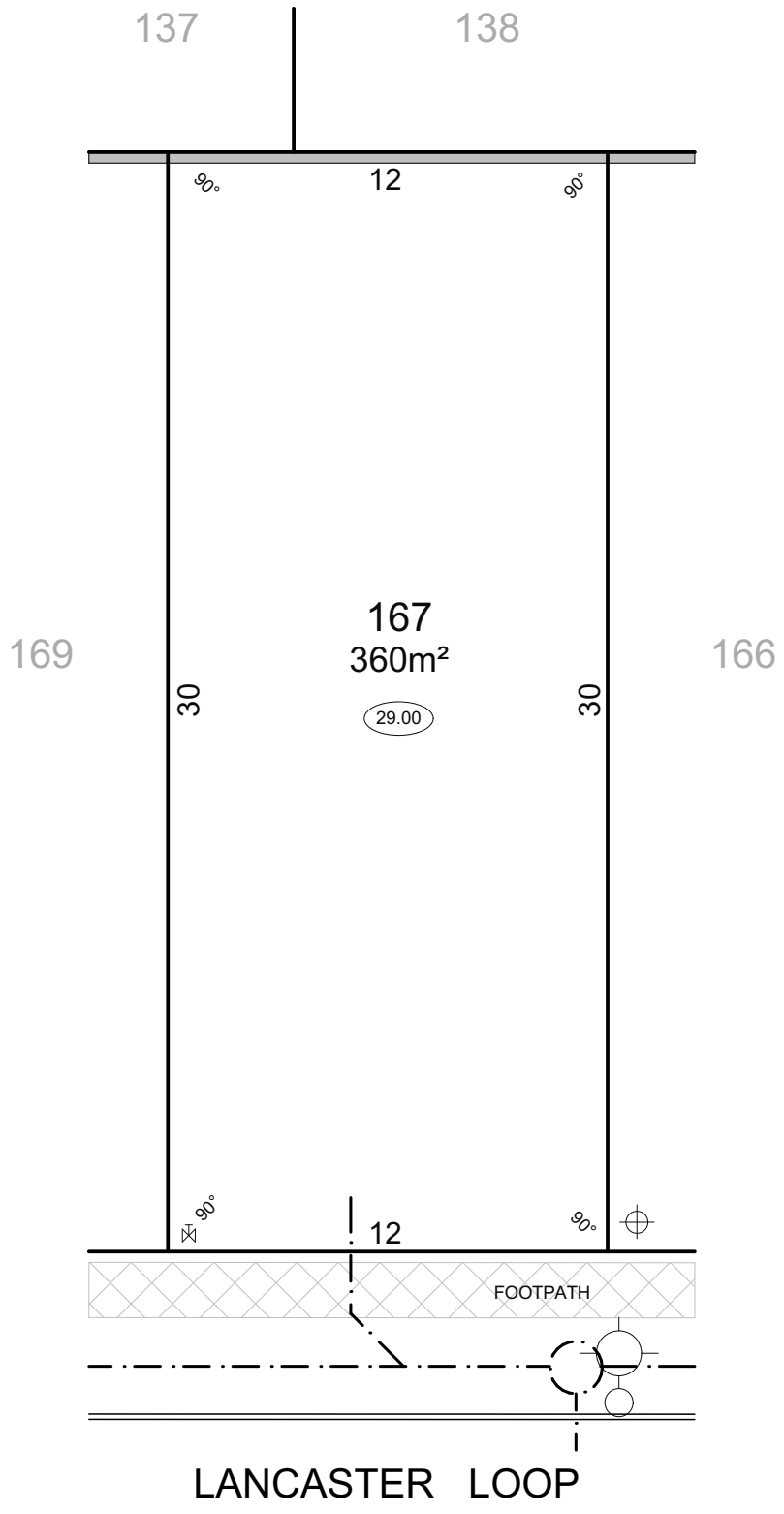


LANCASTER LOOP

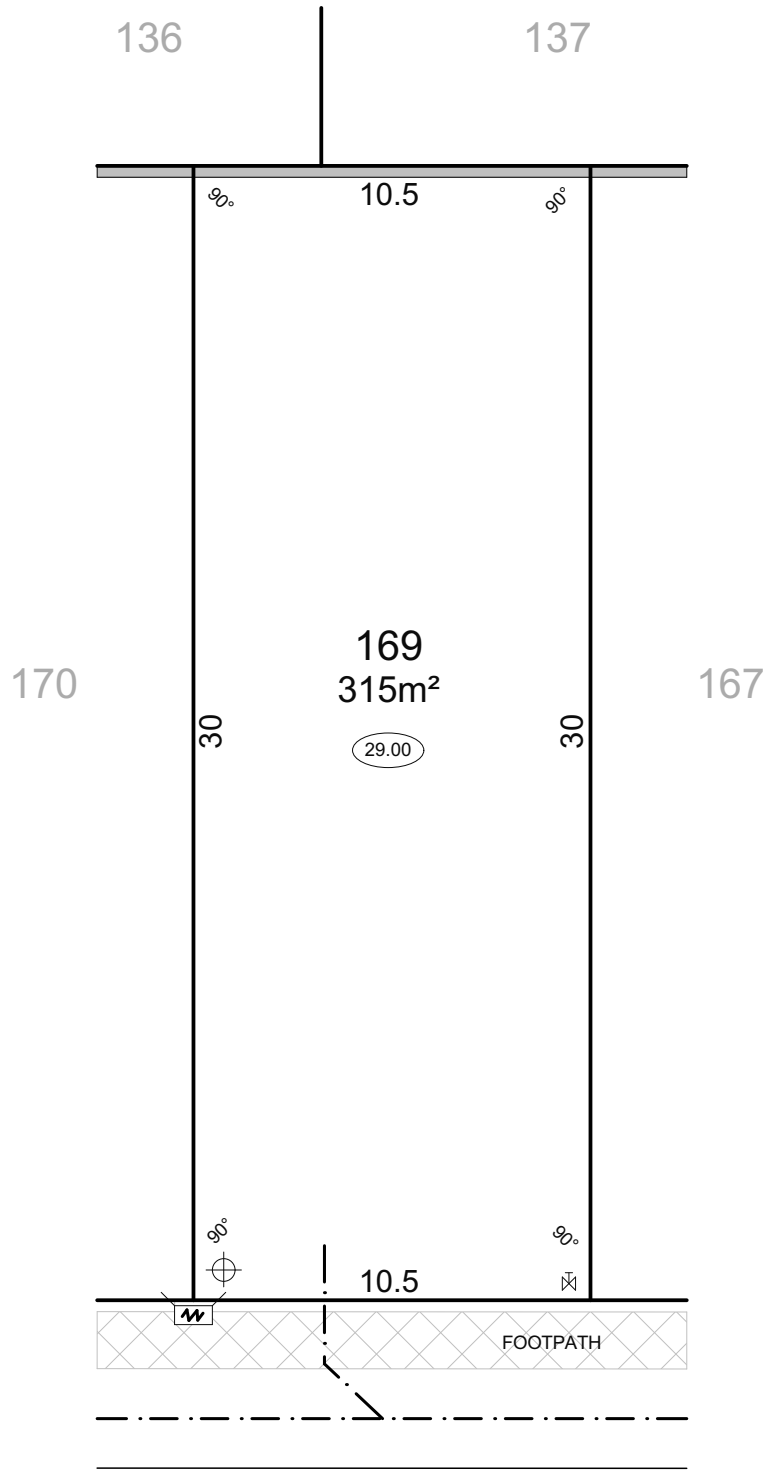
LEGEND														
	POWER DOME		WATER METER			STREET LIGHT			SEWER LINE		RETAINING WALL		FOOTPATH	
<small>NOTE: ALTHOUGH REASONABLE CARE HAS BEEN TAKEN WHILST PREPARING THIS DOCUMENT, LOT DIMENSIONS, AREAS, RETAINING WALL LOCATIONS, FOOTPATH LOCATIONS AND ALL SERVICE LOCATIONS ARE SUBJECT TO CHANGE. FINAL POSITIONS TO BE CONFIRMED BY LICENCED SURVEYOR.</small>														SCALE: 1:200



LEGEND														
	POWER DOME		WATER METER			STREET LIGHT			SEWER LINE		RETAINING WALL		FOOTPATH	
<small>NOTE: ALTHOUGH REASONABLE CARE HAS BEEN TAKEN WHILST PREPARING THIS DOCUMENT, LOT DIMENSIONS, AREAS, RETAINING WALL LOCATIONS, FOOTPATH LOCATIONS AND ALL SERVICE LOCATIONS ARE SUBJECT TO CHANGE. FINAL POSITIONS TO BE CONFIRMED BY LICENCED SURVEYOR.</small>														SCALE: 1:200

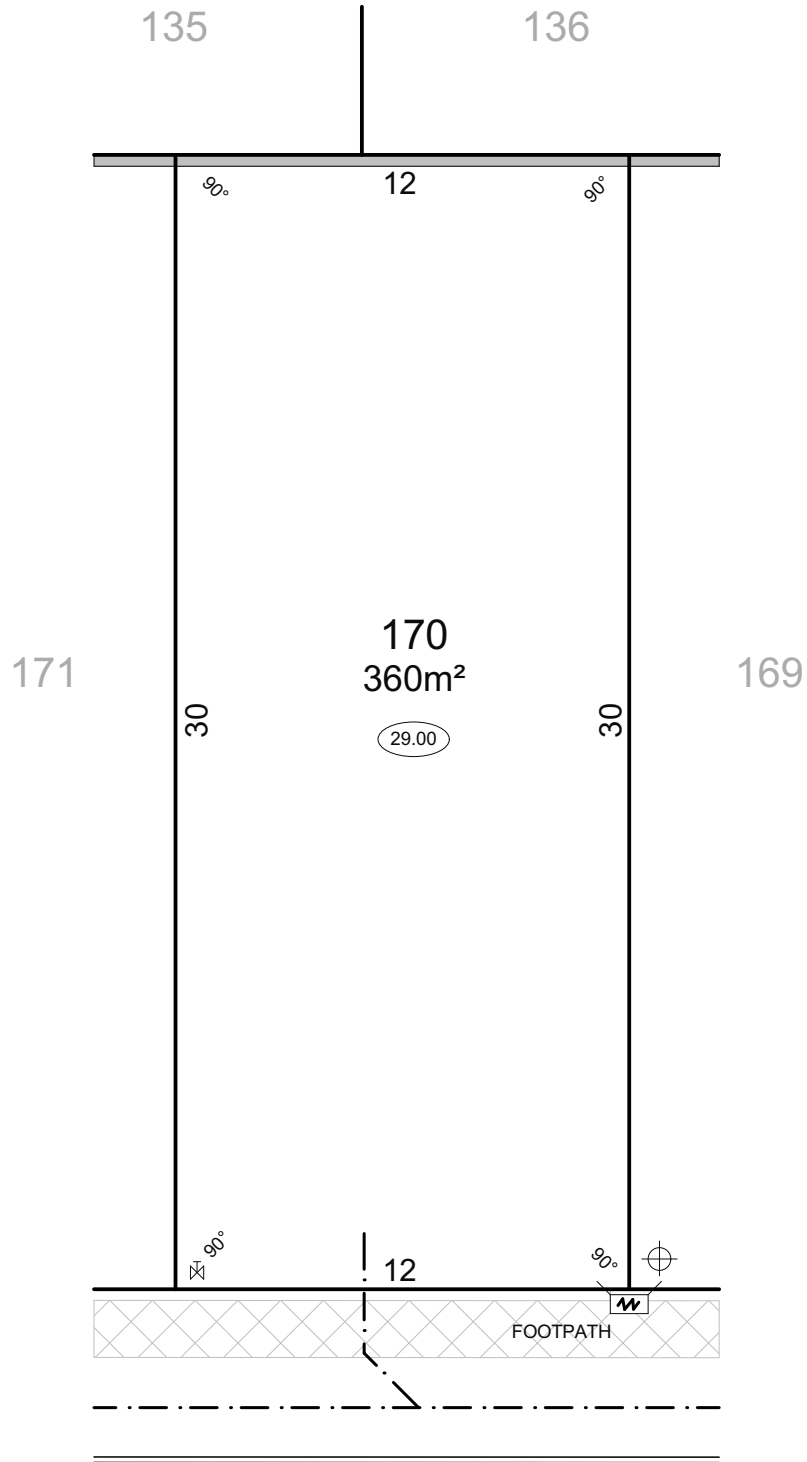


LEGEND														
	POWER DOME		WATER METER			STREET LIGHT			SEWER LINE		RETAINING WALL		FOOTPATH	
<small>NOTE: ALTHOUGH REASONABLE CARE HAS BEEN TAKEN WHILST PREPARING THIS DOCUMENT, LOT DIMENSIONS, AREAS, RETAINING WALL LOCATIONS, FOOTPATH LOCATIONS AND ALL SERVICE LOCATIONS ARE SUBJECT TO CHANGE. FINAL POSITIONS TO BE CONFIRMED BY LICENCED SURVEYOR.</small>														SCALE: 1:200



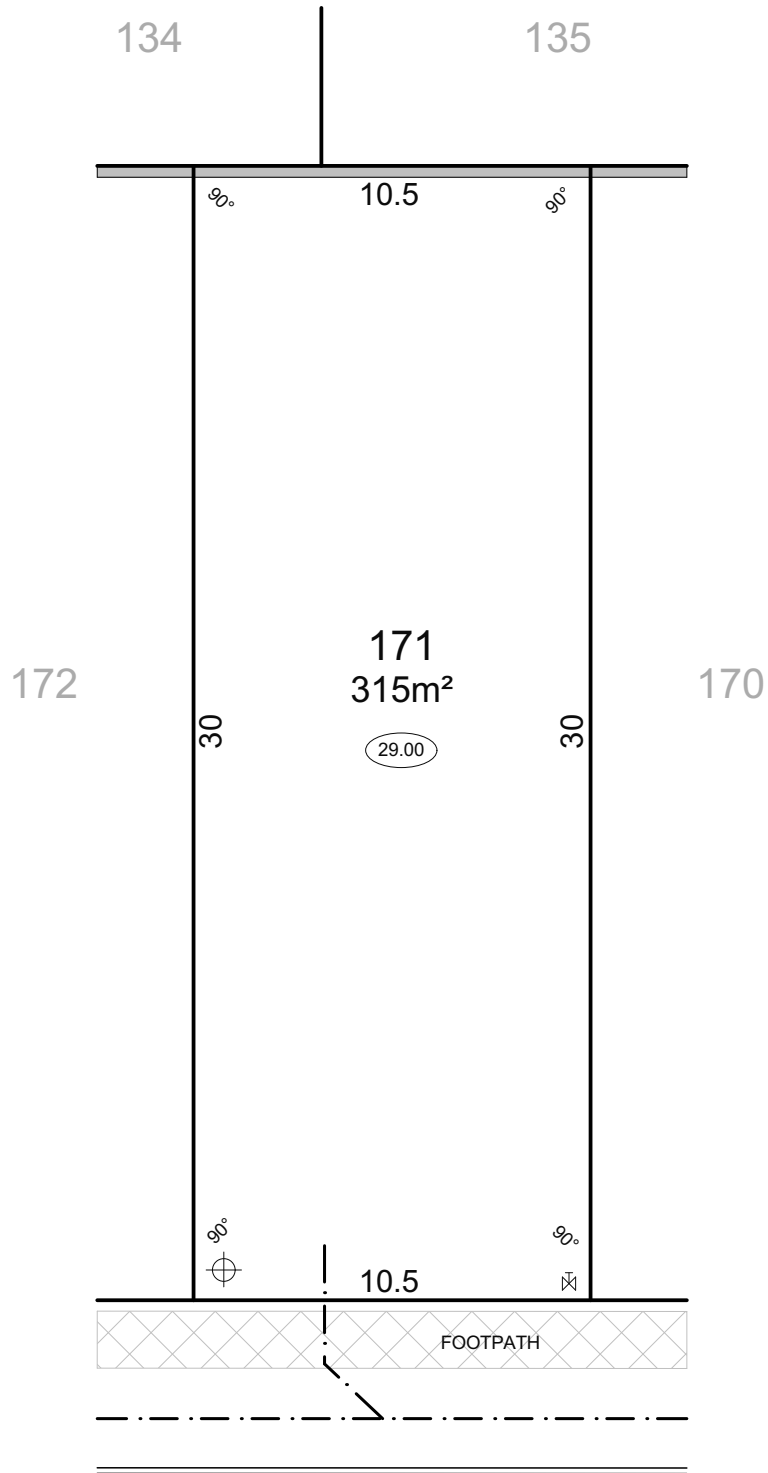
LANCASTER LOOP

LEGEND														
	POWER DOME		WATER METER			STREET LIGHT			SEWER LINE		RETAINING WALL		FOOTPATH	
<small>NOTE: ALTHOUGH REASONABLE CARE HAS BEEN TAKEN WHILST PREPARING THIS DOCUMENT, LOT DIMENSIONS, AREAS, RETAINING WALL LOCATIONS, FOOTPATH LOCATIONS AND ALL SERVICE LOCATIONS ARE SUBJECT TO CHANGE. FINAL POSITIONS TO BE CONFIRMED BY LICENCED SURVEYOR.</small>														SCALE: 1:200



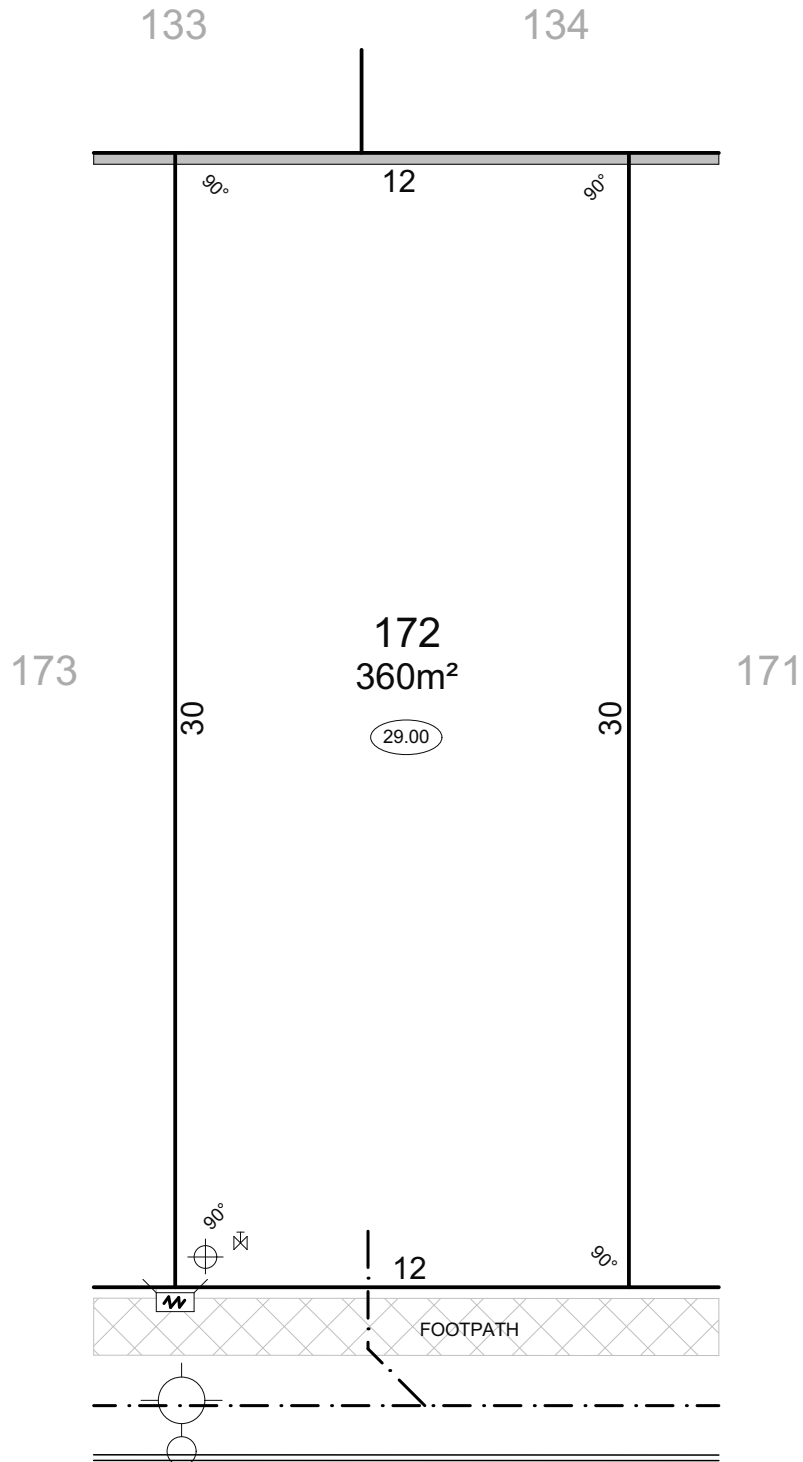
LANCASTER LOOP

LEGEND							
POWER DOME	WATER METER	NBN	STREET LIGHT	SEWER LINE	RETAINING WALL	FOOTPATH	
<small>NOTE: ALTHOUGH REASONABLE CARE HAS BEEN TAKEN WHILST PREPARING THIS DOCUMENT, LOT DIMENSIONS, AREAS, RETAINING WALL LOCATIONS, FOOTPATH LOCATIONS AND ALL SERVICE LOCATIONS ARE SUBJECT TO CHANGE. FINAL POSITIONS TO BE CONFIRMED BY LICENCED SURVEYOR.</small>							SCALE: 1:200



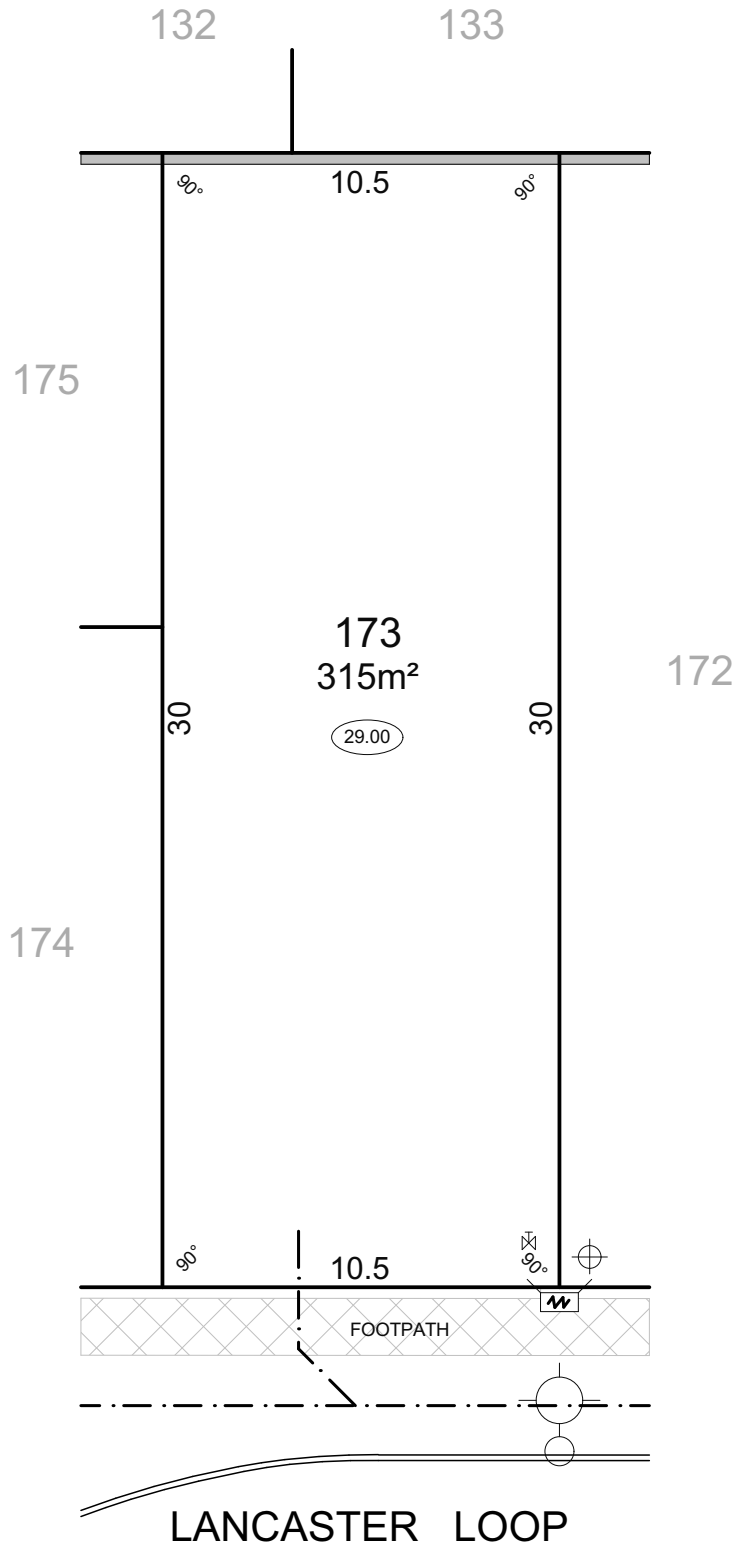
LANCASTER LOOP

LEGEND														
	POWER DOME		WATER METER			STREET LIGHT			SEWER LINE		RETAINING WALL		FOOTPATH	
<small>NOTE: ALTHOUGH REASONABLE CARE HAS BEEN TAKEN WHILST PREPARING THIS DOCUMENT, LOT DIMENSIONS, AREAS, RETAINING WALL LOCATIONS, FOOTPATH LOCATIONS AND ALL SERVICE LOCATIONS ARE SUBJECT TO CHANGE. FINAL POSITIONS TO BE CONFIRMED BY LICENCED SURVEYOR.</small>														SCALE: 1:200

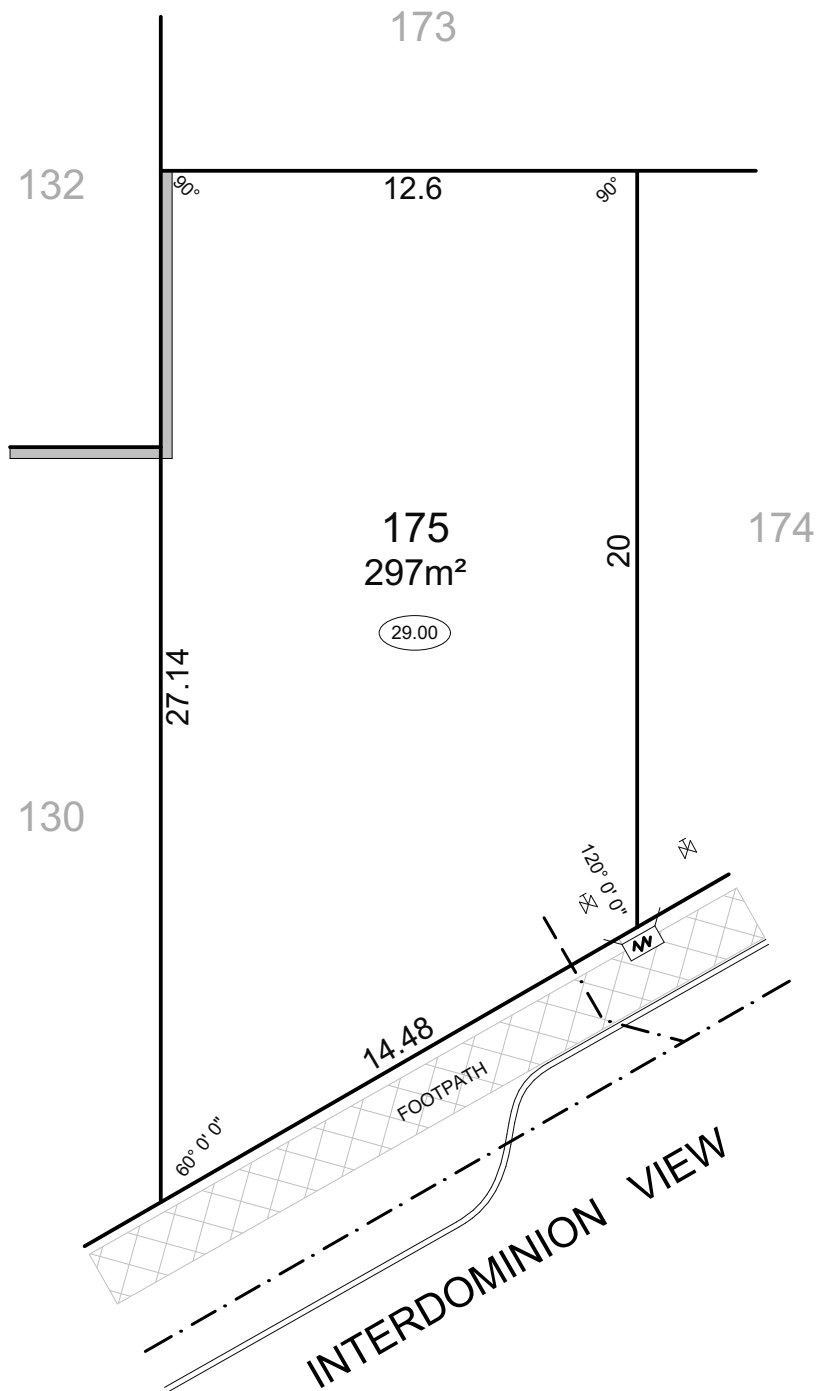


LANCASTER LOOP

LEGEND													
	POWER DOME		WATER METER					SEWER LINE		RETAINING WALL		FOOTPATH	
<small>NOTE: ALTHOUGH REASONABLE CARE HAS BEEN TAKEN WHILST PREPARING THIS DOCUMENT, LOT DIMENSIONS, AREAS, RETAINING WALL LOCATIONS, FOOTPATH LOCATIONS AND ALL SERVICE LOCATIONS ARE SUBJECT TO CHANGE. FINAL POSITIONS TO BE CONFIRMED BY LICENCED SURVEYOR.</small>													SCALE: 1:200



LEGEND							
	POWER DOME		WATER METER		NBN		
	SEWER LINE		RETAINING WALL		FOOTPATH		LOT LEVEL
<small>NOTE: ALTHOUGH REASONABLE CARE HAS BEEN TAKEN WHILST PREPARING THIS DOCUMENT, LOT DIMENSIONS, AREAS, RETAINING WALL LOCATIONS, FOOTPATH LOCATIONS AND ALL SERVICE LOCATIONS ARE SUBJECT TO CHANGE. FINAL POSITIONS TO BE CONFIRMED BY LICENCED SURVEYOR.</small>							SCALE: 1:200



LEGEND														
	POWER DOME		WATER METER			STREET LIGHT			SEWER LINE		RETAINING WALL		FOOTPATH	
<small>NOTE: ALTHOUGH REASONABLE CARE HAS BEEN TAKEN WHILST PREPARING THIS DOCUMENT, LOT DIMENSIONS, AREAS, RETAINING WALL LOCATIONS, FOOTPATH LOCATIONS AND ALL SERVICE LOCATIONS ARE SUBJECT TO CHANGE. FINAL POSITIONS TO BE CONFIRMED BY LICENCED SURVEYOR.</small>														SCALE: 1:200